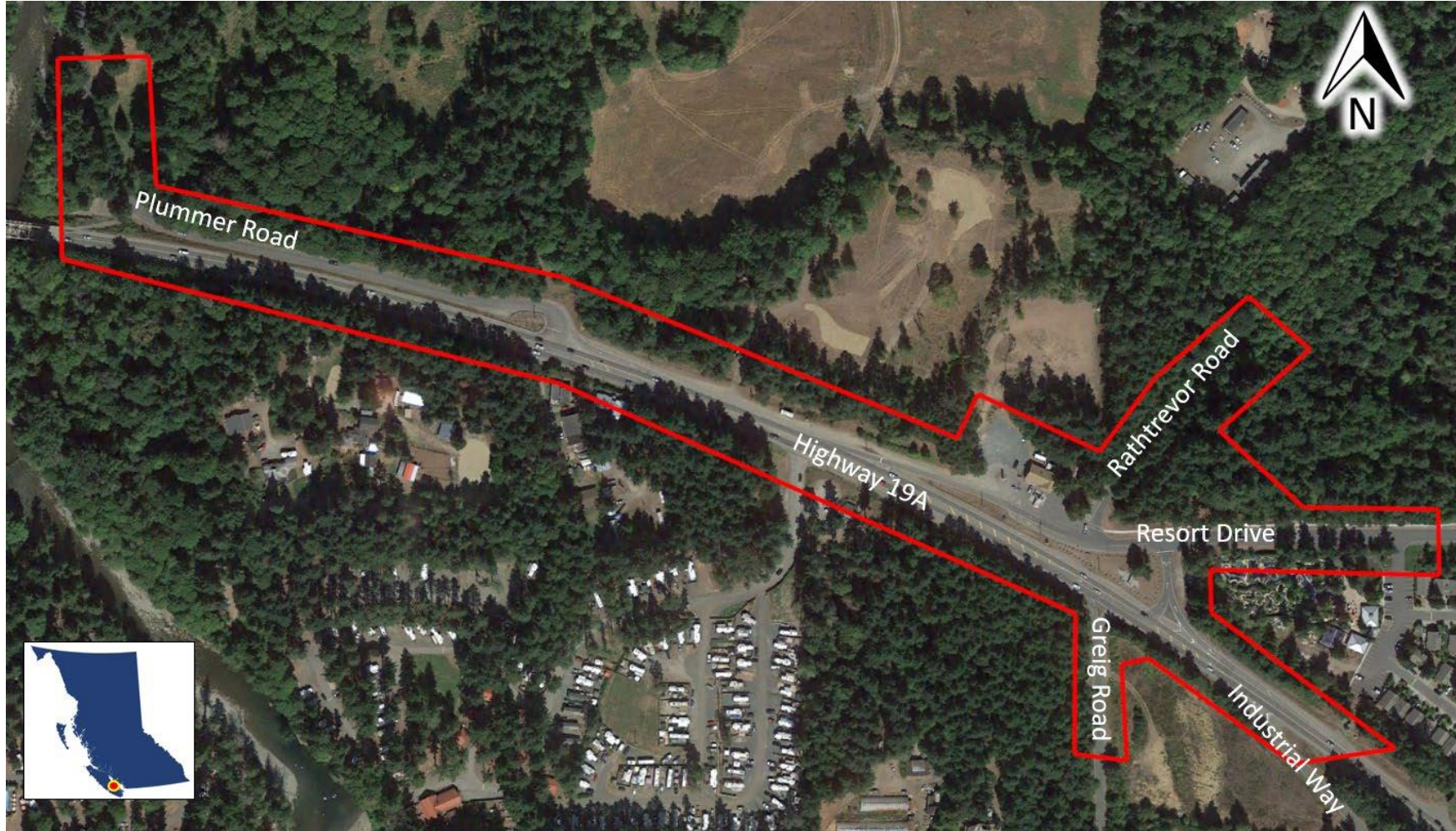


Highway 19A Plummer Rd Intersection Improvements



Ministry of
Transportation
and Infrastructure

Location



Objectives

- Enhance safety and directional guidance for drivers and pedestrians in the Parksville area.
- Create a more user-friendly transition into the area.
- Improve pedestrian access to the City of Parksville and Rath Trevor Provincial Park.
- Improve wayfinding and safety at Rath Trevor Road and Highway 19A.



Plan

Phase 1:

- Scheduled for Fall-Winter 2024.
- Improvements to highway merging and highway directional safety at Highway 19A and Resort Dr.
- Start constructing a Multi-Use path from Rath Trevor Rd towards Plummer Rd.

Phase 2:

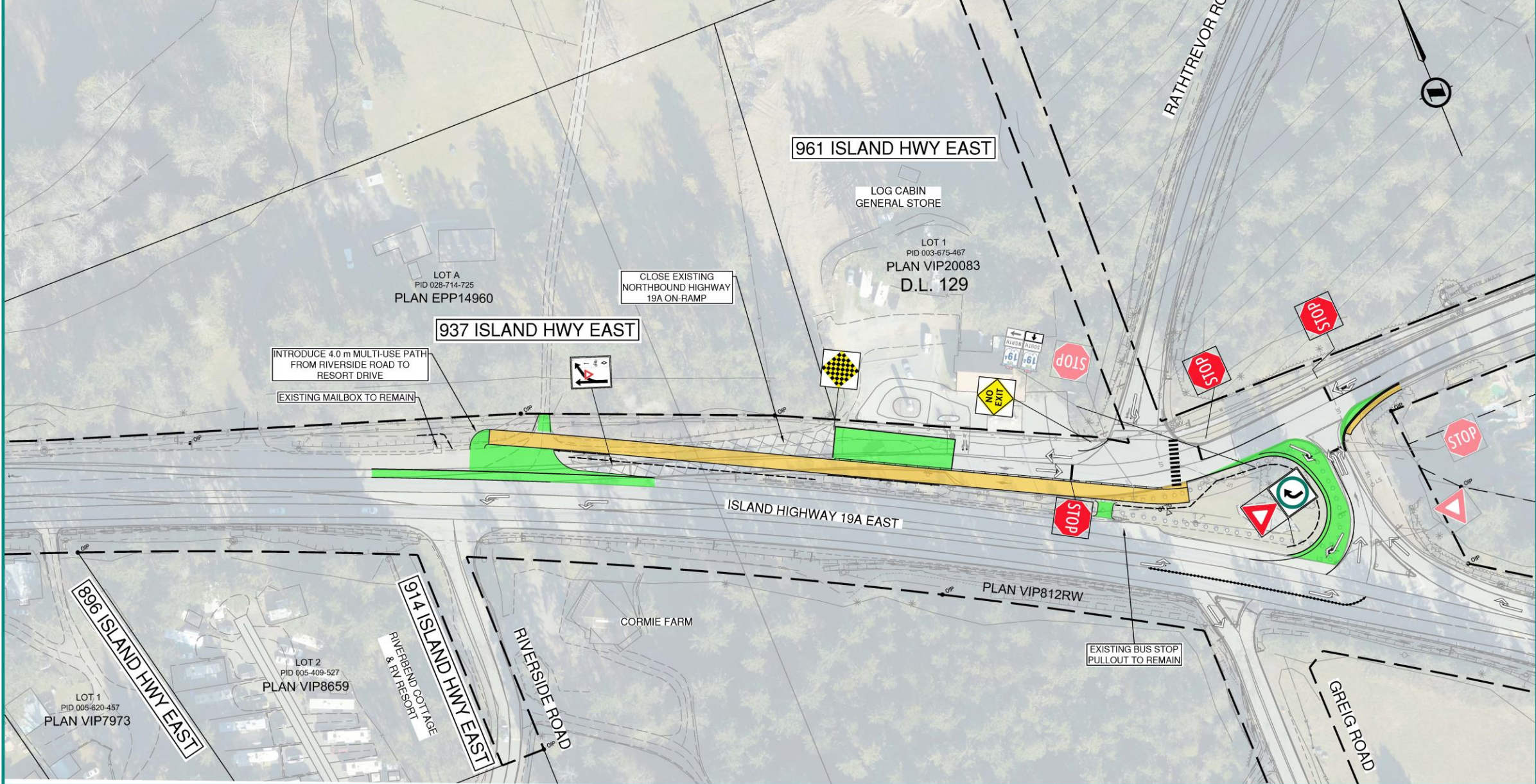
- Scheduled for Summer-Fall 2025.
- Extend the Multi-Use path towards the Englishmen River Bridge.
- Upgrades to Highway 19A infrastructure.



BRITISH
COLUMBIA

Ministry of
Transportation
and Infrastructure





**HIGHWAY 19A
PLUMMER ROAD IMPROVEMENTS
PHASE 1**

INFORMATION SHOWN ON THIS DRAWING REGARDING EXISTING UTILITIES IS COMPILED FROM SOME RECORD DRAWINGS AND SOME SURVEYS, AND MAY NOT BE COMPLETE. CONTRACTOR SHALL EXPOSE AND CONFIRM THE LOCATIONS AND ELEVATIONS OF ALL EXISTING UTILITIES AND ADVISE THE ENGINEER OF ANY POTENTIAL CONFLICT.

THIS DRAWING AND DESIGN SHALL NOT BE USED, REUSED OR REPRODUCED WITHOUT THE CONSENT OF McELHANEY LTD. McELHANEY WILL NOT BE HELD RESPONSIBLE FOR THE IMPROPER OR UNAUTHORIZED USE OF THIS DRAWING AND DESIGN.

FOR DISCUSSION PURPOSES ONLY



McElhanney

July 30, 2024
Drawing No. SK-06

0 1:1000 50



Plummer Road


Highway 19A

Rathrevor Road

Resort Drive

Greig Road

Industrial Way

- Phase 1 
- Phase 2 